




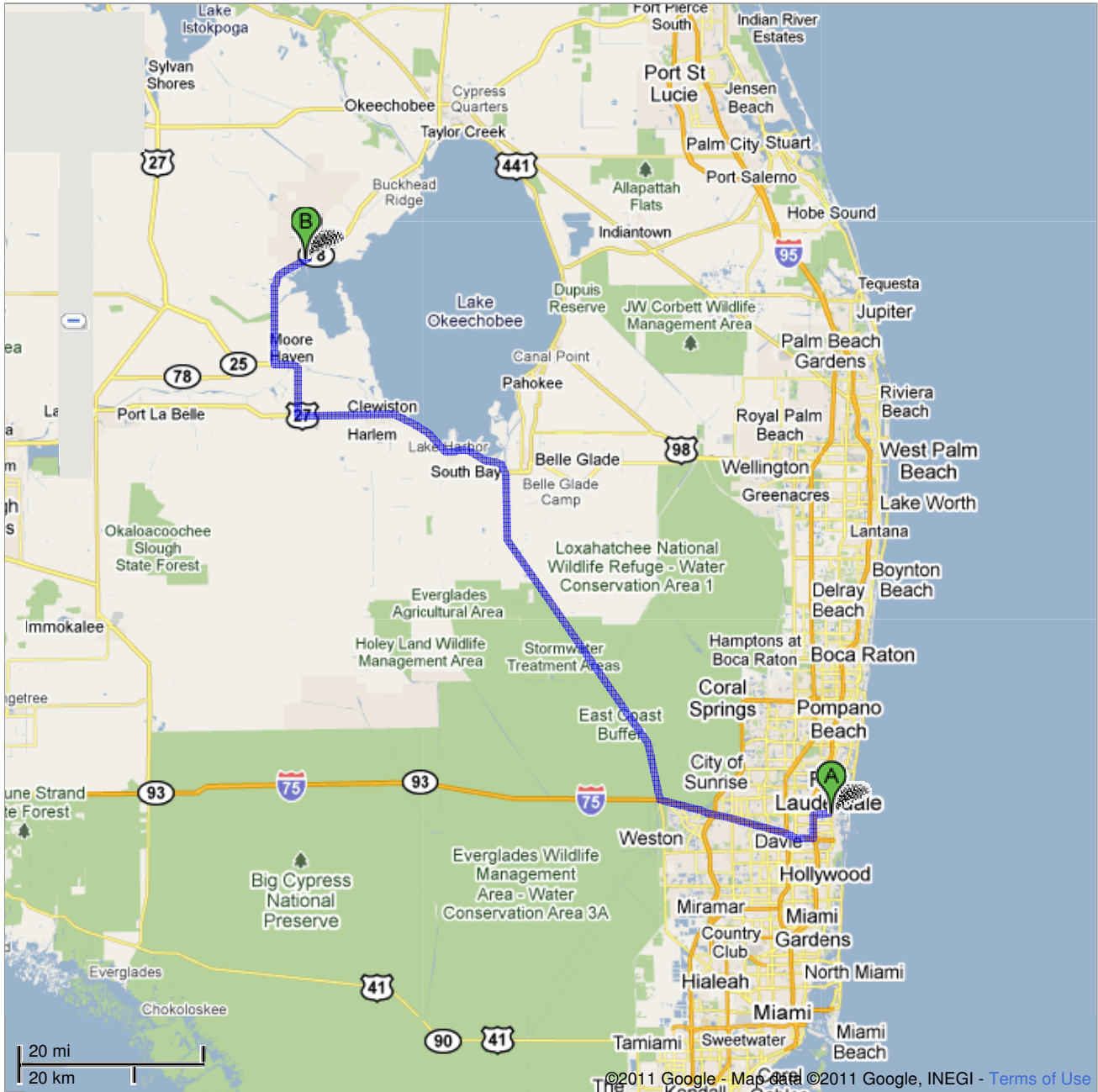
**Directions to Harney Pond Rd, Moore Haven, FL 33471**  
109 mi – about 2 hours 1 min


You can enter notes here.

**Save trees. Go green!**  
Download Google Maps on your phone at [google.com/gmm](http://google.com/gmm)




**Save trees. Go green!**  
Download Google Maps on your phone at [google.com/gmm](http://google.com/gmm)

 Fort Lauderdale, FL

- |   |  |                             |
|---|--|-----------------------------|
|   | 1. Head <b>west</b> on <b>E Broward Blvd</b> toward <b>N Andrews Ave</b><br>About 3 mins                                     | go 1.6 mi<br>total 1.6 mi   |
|  | 2. Turn left at <b>SW 20th Terrace</b><br>About 5 mins   | go 2.4 mi<br>total 4.0 mi   |
|  | 3. Keep right at the fork, follow signs for <b>I-595 W/Florida's Turnpike</b> and merge onto <b>I-595 W</b><br>About 13 mins | go 12.2 mi<br>total 16.2 mi |
|  | 4. Merge onto <b>I-75 N</b><br>About 5 mins  | go 4.9 mi<br>total 21.2 mi  |
|  | 5. Take exit <b>23</b> to merge onto <b>FL-25 N/US-27 N</b> toward <b>S Bay</b><br>About 1 hour 18 mins                      | go 74.0 mi<br>total 95.1 mi |
|  | 6. Turn right at <b>FL-78 E</b><br>About 17 mins   | go 13.3 mi<br>total 108 mi  |
|  | 7. Turn right at <b>Co Rd 721/Resevation Rd</b>  | go 56 ft<br>total 109 mi    |
|  | 8. Take the 1st right  | go 207 ft<br>total 109 mi   |
|   | 9. Continue straight onto <b>Harney Pond Rd</b>  | go 0.1 mi<br>total 109 mi   |

 Harney Pond Rd, Moore Haven, FL 33471

These directions are for planning purposes only. You may find that construction projects, traffic, weather, or other events may cause conditions to differ from the map results, and you should plan your route accordingly. You must obey all signs or notices regarding your route.

Map data ©2011 Google

Directions weren't right? Please find your route on [maps.google.com](http://maps.google.com) and click "Report a problem" at the bottom left.